



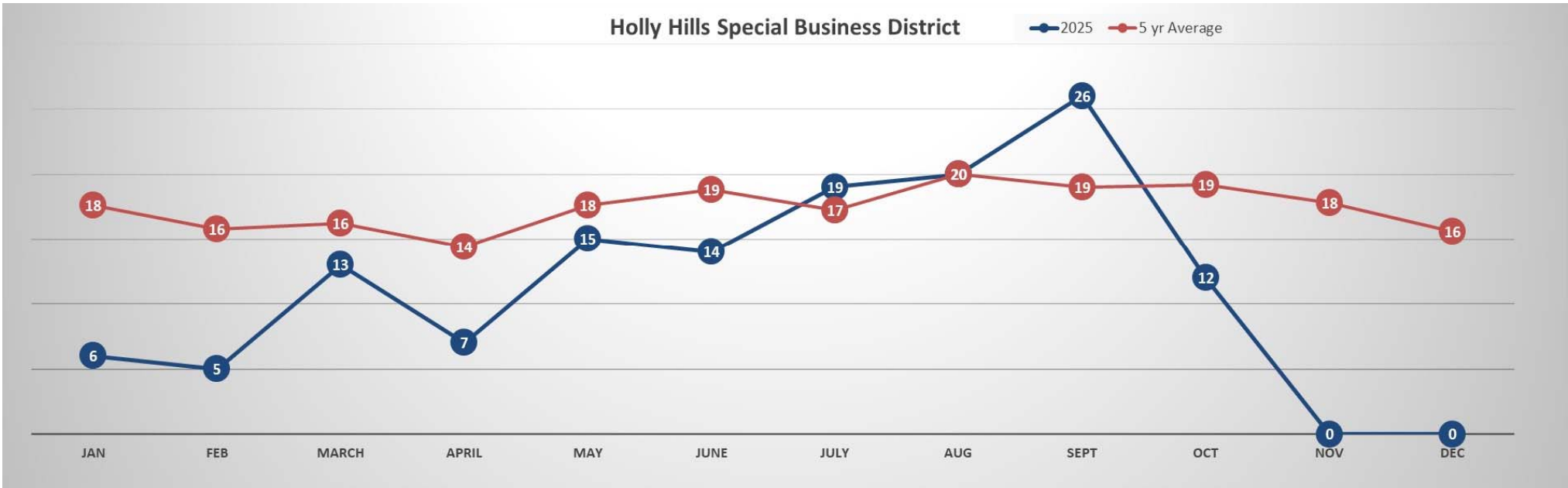
Holly Hills SBD
October 2025



Holly Hills SBD Crime Statistics*

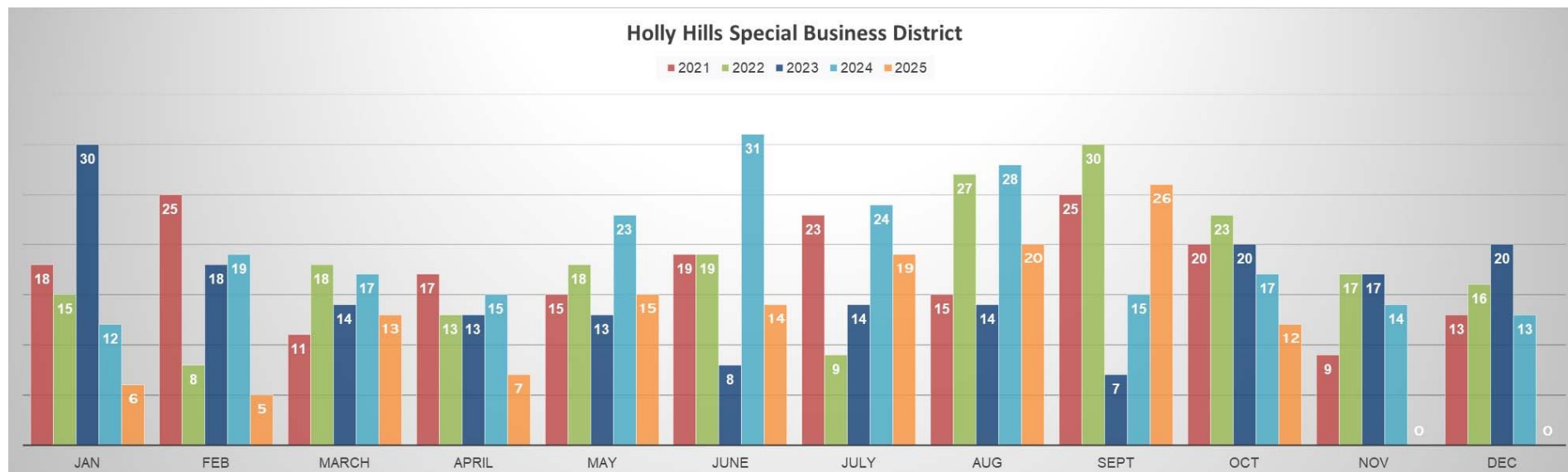


Holly Hills Special Business District																														
Crime	Jan		Feb		March		April		May		June		July		Aug		Sept		Oct		Nov		Dec		Average 2024 YTD	Y.T.D.				
	2024	2025	2024	2025	2024	2025	2024	2025	2024	2025	2024	2025	2024	2025	2024	2025	2024	2025	2024	2025	2024	2025	2024	2025		2024	2025	Change	% Change	
Homicide	0	0	0	0	0	0	0	0	0	0	0	0	0	0	0	0	0	0	0	0	0	0	0	0	0	0	0	0	0	N/A
Rape	0	0	0	0	0	0	0	0	0	0	0	0	0	0	0	0	0	0	0	0	0	0	0	0	0	0	0	0	0	N/A
Robbery	0	0	0	0	0	0	0	0	0	0	0	0	0	0	0	0	0	0	1	0	0	0	0	0	0	0	1	0	(1)	-100.00%
Agg Assault	1	1	2	0	1	1	1	0	4	0	4	0	4	0	1	0	1	1	1	0	1	0	1	0	2	0	20	3	(17)	-85.00%
Person Crime	1	1	2	0	1	1	1	0	4	0	4	0	4	0	1	0	1	1	2	0	1	0	1	0	2	0	21	3	(18)	-85.71%
Burglary	1	1	2	2	3	2	1	1	4	2	4	3	6	2	9	0	3	3	3	2	2	0	7	0	4	2	36	18	(18)	-50.00%
Larceny	6	0	8	1	10	10	10	4	8	11	19	10	12	7	12	10	8	15	10	5	6	0	3	0	9	7	103	73	(30)	-29.13%
Vehicle Theft	4	4	7	2	3	0	3	2	7	1	4	1	2	10	6	10	3	7	2	5	5	0	1	0	4	4	41	42	1	2.44%
Arson	0	0	0	0	0	0	0	0	0	1	0	0	0	0	0	0	0	0	0	0	0	0	1	0	0	0	0	1	1	N/A
Property Crime	11	5	17	5	16	12	14	7	19	15	27	14	20	19	27	20	14	25	15	12	13	0	12	0	17	13	180	134	(46)	-25.56%
Total Crime	12	6	19	5	17	13	15	7	23	15	31	14	24	19	28	20	15	26	17	12	14	0	13	0	19	14	201	137	(64)	-31.84%





Holly Hills SBD Crime Statistics*



Statistics: Please note as of 2021 UCR SRS data is no longer available as FBI crime data regulations dictate the switch to UCR NIBRS. These are federal definitional changes so that data can be comparable across the united states. Because these definitions and standards are new and allow for a single crime to be counted across multiple categories, this document used data from the SLMPD Records Management System (RMS), and subscribes to hierarchical rules. Counting each crime as a singular incident as written, and counting the highest NIBRS order crime only once. These are subject to change as they are reviewed by quality control and are considered “live” numbers. While they are comparable to each other, they are not comparable to other data sources, such as UCR or NIBRS crime categories/definitions/counting standards.



Holly Hills SBD Crime Statistics*



Part 1 Person Crime



Part 1 Property Crime





Holly Hills SBD

Shift, Time, and Day of Week Analysis

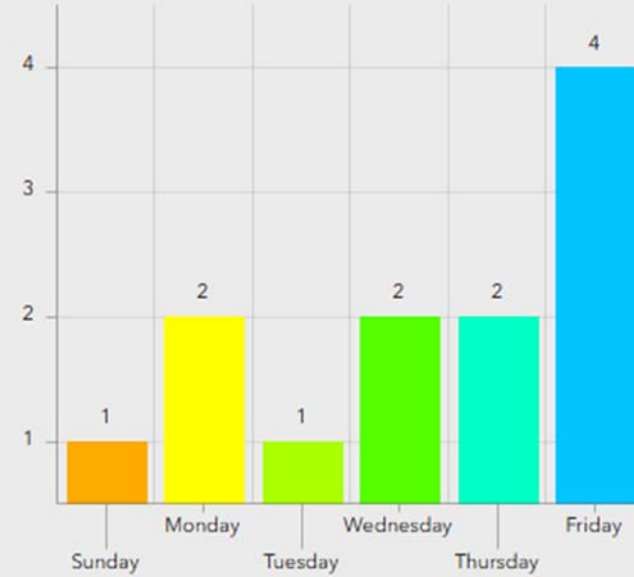
October 2025



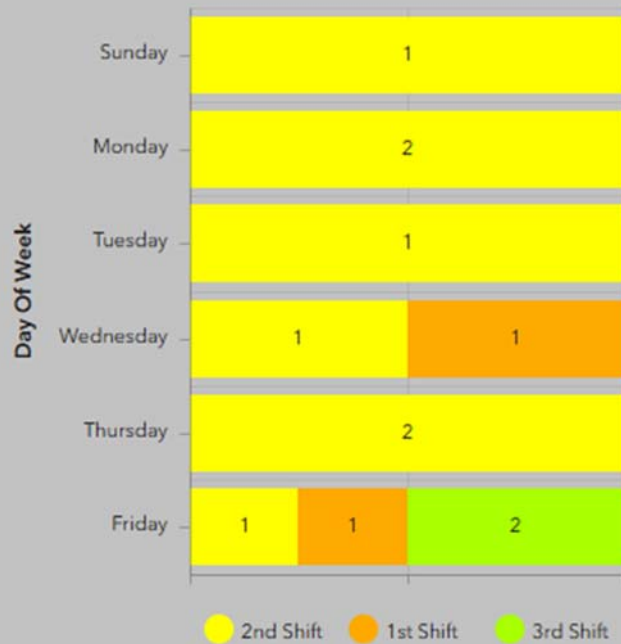
Percent of Activity by Shift



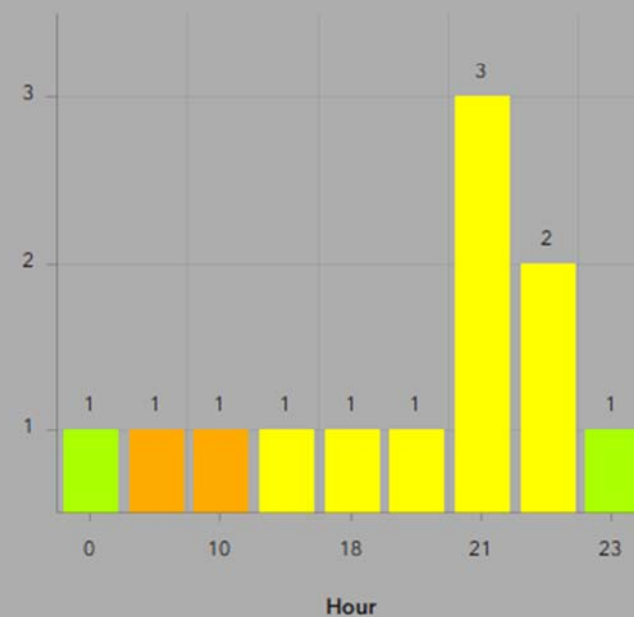
Day of Week



Incident Counts
By Day of Week and Shift



Time Of Day





Holly Hills SBD

Shift, Time, and Day of Week Analysis

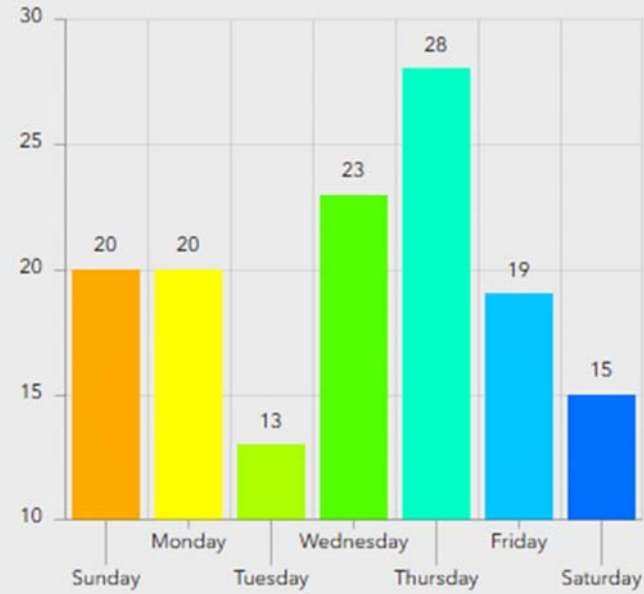
2025 YTD



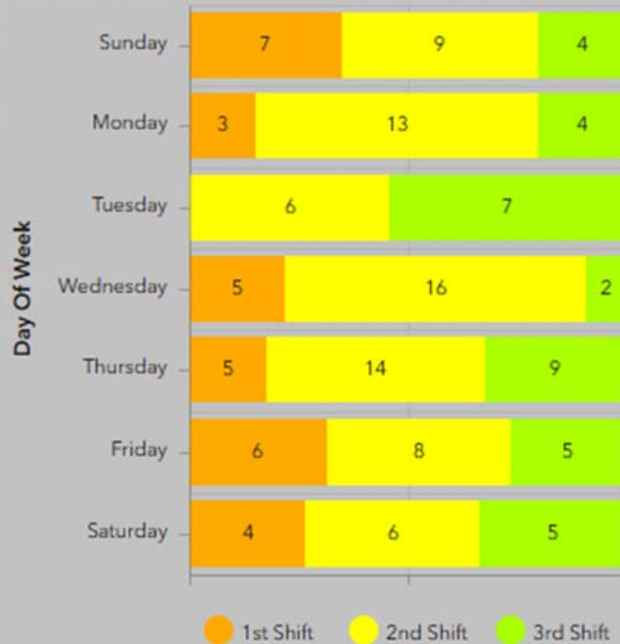
Percent of Activity by Shift



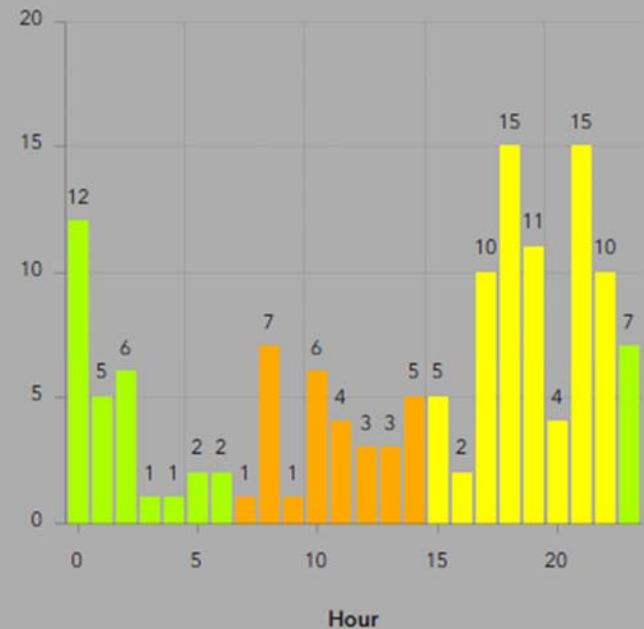
Day of Week



Incident Counts
By Day of Week and Shift



Time Of Day



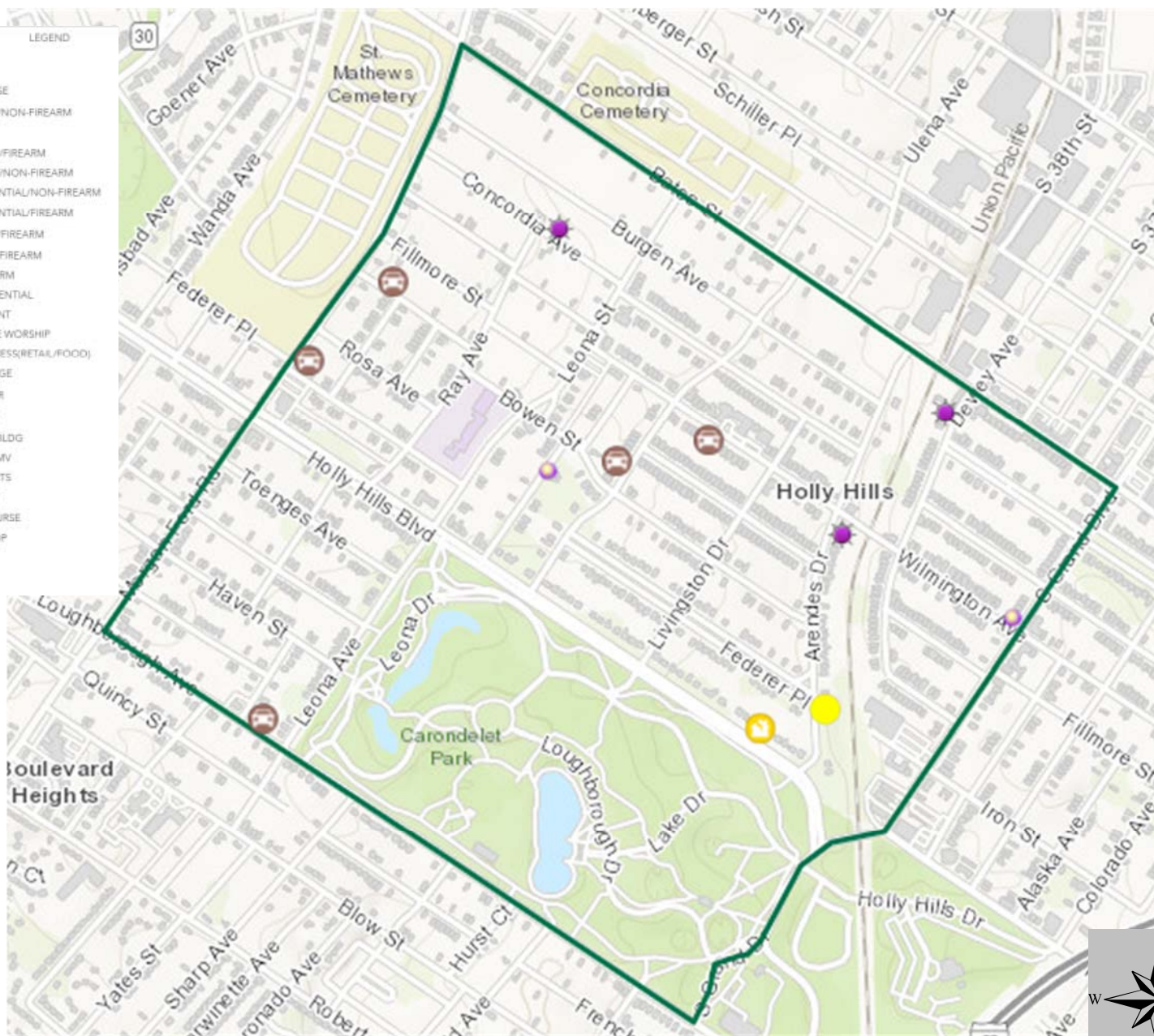
Totals shown on this page may not fully align with other charts due to delayed reports from previous months



Holly Hills SBD Crime Map October 2025



- LEGEND
- MURDER
 - RAPE/SEX OFFENSE
 - ROBBERY: OTHER/NON-FIREARM
 - Business Robbery
 - ROBBERY: STREET/FIREARM
 - ROBBERY: STREET/NON-FIREARM
 - ROBBERY: RESIDENTIAL/NON-FIREARM
 - ROBBERY: RESIDENTIAL/FIREARM
 - ROBBERY: OTHER/FIREARM
 - AGG ASSLT: NON-FIREARM
 - AGG ASSLT: FIREARM
 - BURGLARY: RESIDENTIAL
 - BURGLARY: VACANT
 - BURGLARY: PLACE WORSHIP
 - BURGLARY: BUSINESS(RETAIL/FOOD)
 - BURGLARY: GARAGE
 - BURGLARY: OTHER
 - LARCENY: OTHER
 - LARCENY: FROM BLDG
 - LARCENY: FROM MV
 - LARCENY: MV PARTS
 - LARCENY: SHIP/LFT
 - LARCENY: PICK/PURSE
 - LARCENY: COIN OP
 - VEHICLE THEFT
 - ARSON



November

2025



**THE CITY'S
FINEST**

STATISTICS & SUMMARY REPORT

HOLLY HILLS SBD

DATE RANGE: 10/1/2025 - 11/11/2025



(314) 458-9297



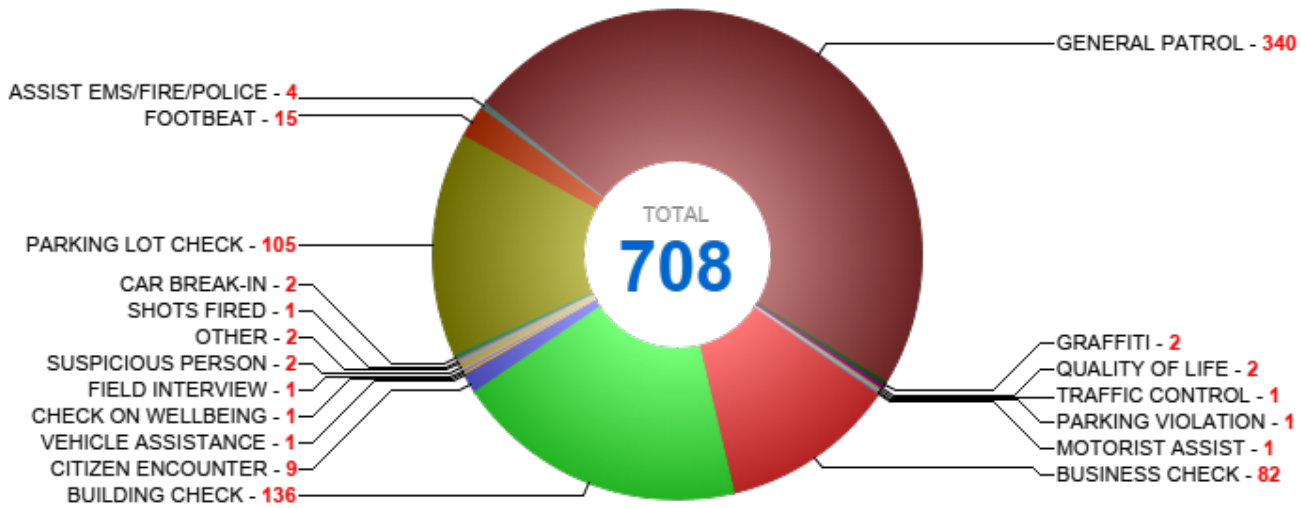
www.tcf-llc.com

MULTI-DIMENSION OVERVIEW

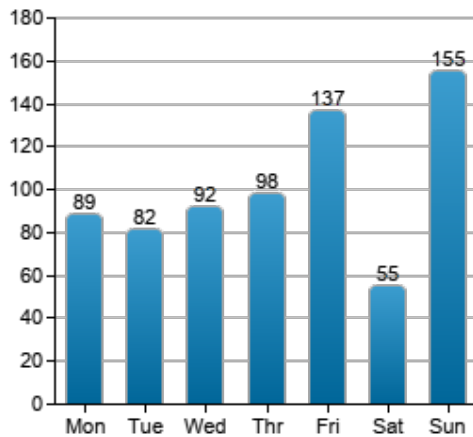
10/1/2025 - 11/11/2025



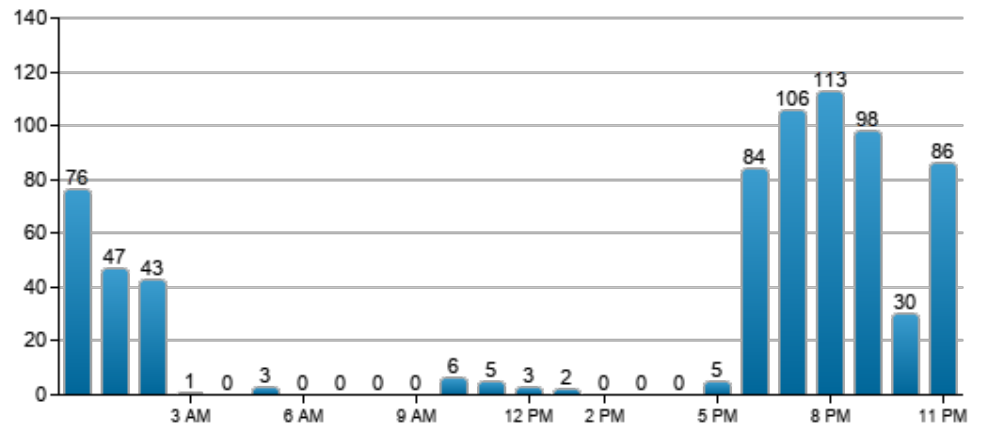
Events Overview



Day of Week Activity



Time of Day Activity



ARRESTS



0

FIELD INTERVIEWS



1

MAJOR INCIDENTS



7

BUSINESS CHECKS



218

TICKETS



3

SHIFT ACTIVITY



468

CITIZEN SERVICES



11

INCIDENT CATEGORY	SUN	MON	TUE	WED	THU	FRI	SAT	TOTAL
BUSINESS CHECK	5	8	19	16	6	2	26	82
BUILDING CHECK	6	1	29	23	25	5	47	136
CITIZEN ENCOUNTER	0	0	3	0	1	4	1	9
VEHICLE ASSISTANCE	0	0	0	0	0	1	0	1
CHECK ON WELLBEING	0	1	0	0	0	0	0	1
FIELD INTERVIEW	0	0	0	1	0	0	0	1
SUSPICIOUS PERSON	0	0	0	1	1	0	0	2
OTHER	0	1	0	0	1	0	0	2
SHOTS FIRED	0	0	0	0	0	0	1	1
CAR BREAK-IN	0	1	0	1	0	0	0	2
PARKING LOT CHECK	20	16	19	18	13	6	13	105
FOOTBEAT	0	1	1	2	4	5	2	15
ASSIST EMS/FIRE/POLICE	0	0	1	0	2	0	1	4
GENERAL PATROL	58	53	19	36	80	32	62	340
GRAFFITI	0	0	0	0	1	0	1	2
QUALITY OF LIFE	0	0	0	0	2	0	0	2
TRAFFIC CONTROL	0	0	0	0	0	0	1	1
PARKING VIOLATION	0	0	1	0	0	0	0	1
MOTORIST ASSIST	0	0	0	0	1	0	0	1

=




EVENT REPORTS

THE CITY'S FINEST, LLC
1039 Tower Grove Avenue
Saint Louis Missouri 63110



CLIENT:
HOLLY HILLS

INCIDENT/ACTIVITY REPORT	
INCIDENT	67719
DATE	10/3/2025
TIME	2:53 AM
CREATED BY	MICHAEL SCEGO
POSITION	TCF SECURITY SERVICES
PATROL AREA	HOLLY HILLS


INCIDENT INFORMATION	
DATE & TIME	10/3/2025 2:53 AM
INCIDENT TYPE	OTHER
PHOTO/IMAGE	<div><p>NO IMAGE AVAILABLE</p></div>
INCIDENT LOCATION	1039 TOWER GROVE AVE
NARRATIVE	RELATIVE TO THE SUSPICIOUS SUBJECTS THAT RAN FROM NME AT BOWEN AND ARRENDES, DISTRICT 1 OFFICERS AND MYSELF LOCATED THEM IN CARONDELET PARK THEY ARRESTED THEM FOR PARK CURFEW PER CN #25-39060

THE CITY'S FINEST, LLC
1039 Tower Grove Avenue
Saint Louis Missouri 63110



CLIENT:
HOLLY HILLS


INCIDENT/ACTIVITY REPORT	
INCIDENT	68505
DATE	10/5/2025
TIME	00:50 AM
CREATED BY	KHALID ASHKAR
POSITION	TCF SECURITY SERVICES
PATROL AREA	HOLLY HILLS

INCIDENT INFORMATION	
DATE & TIME	10/5/2025 00:50 AM
INCIDENT TYPE	SHOTS FIRED
PHOTO/IMAGE	
INCIDENT LOCATION	4045 HOLLY HILLS BLVD
NARRATIVE	SHOTS WERE FIRED NEAR THE PARK. ST.LOUIS METRO AND I CHECKED THE AREA TO NO AVAIL.




CLIENT:
HOLLY HILLS

INCIDENT/ACTIVITY REPORT	
INCIDENT	72086
DATE	10/14/2025
TIME	09:27 PM
CREATED BY	MICHAEL SCEGO
POSITION	TCF SECURITY SERVICES
PATROL AREA	HOLLY HILLS

INCIDENT INFORMATION	
DATE & TIME	10/14/2025 09:27 PM
INCIDENT TYPE	CAR BREAK-IN
PHOTO/IMAGE	<div><p>NO IMAGE AVAILABLE</p></div>
INCIDENT LOCATION	6001 ONCORDIA
NARRATIVE	Citizen FLAGGED ME DOWN RELATIVE TO TWO VEHICLES BEING BROKEN INTO. EARLIER IN THE EVENING, SHE WAS NOT SURE WHAT TIME it OCCURRED. I HAD MADE MULTIPLE PASSES DOWN THAT STREET EARLIER. Citizen WAS ON THE PHONE MAKING THE REPORT WITH TRS ALREADY. I KNOCKED ON A NEIGHBOR'S DOOR WITH EXTERIOR SURVEILLANCE CAMERAS. AFTER TALKING TO HIM, HE STATED THEY DO NOT WORK AND HAVE NOT WORKED FOR A WHILE.

CLIENT:
HOLLY HILLS

INCIDENT/ACTIVITY REPORT	
INCIDENT	78080
DATE	10/30/2025
TIME	5:35 AM
CREATED BY	SAMMY NUMAN
POSITION	TCF SECURITY SERVICES
PATROL AREA	HOLLY HILLS


INCIDENT INFORMATION	
DATE & TIME	10/30/2025 5:35 AM
INCIDENT TYPE	SUSPICIOUS PERSON
PHOTO/IMAGE	<div><p>NO IMAGE AVAILABLE</p></div>
INCIDENT LOCATION	3902 FEDERER PL
NARRATIVE	WHILE PATROLLING THE 3900 BLOCK OF FEDERER PLACE, I CAME TO A COMPLETE STOP AT THE INTERSECTION OF LIVINGSTON DRIVE AND FEDERER PLACE I WAS APPROACHED BY A BLACK MALE SUBJECT WEARING A BLACK BUFFY JACKET, WHITE HOODIE, WHITE SWEATPANTS, APPROXIMATELY EARLY 50S, GOATEE. THE MALE SUBJECT STATED THAT HE WAS LOOKING FOR HIS GIRLFRIEND NAMED NIKKI AND HE WAS MAKING SEVERAL OTHER IRRATIONAL STATEMENTS. SUBJECT BEHAVIOR WAS WAS OUT OF THE ORDINARY. I HAVE NOTHING FURTHER TO REPORT AT THIS TIME. RESPECTFULLY. SAMMY

THE CITY'S FINEST, LLC
1039 Tower Grove Avenue
Saint Louis Missouri 63110



CLIENT:
HOLLY HILLS

INCIDENT/ACTIVITY REPORT	
INCIDENT	78081
DATE	10/30/2025
TIME	5:37 AM
CREATED BY	SAMMY NUMAN
POSITION	TCF SECURITY SERVICES
PATROL AREA	HOLLY HILLS

INCIDENT INFORMATION	
DATE & TIME	10/30/2025 5:37 AM
INCIDENT TYPE	CAR BREAK-IN
PHOTO/IMAGE	
INCIDENT LOCATION	4164 FEDERER PL
NARRATIVE	WHILE CONTROLLING THE AREA, I OBSERVED BLACKENED COLOR, JEEP, WITH TAILGATE AND REAR PASSENGER DOOR OPEN. VEHICLE INTERIOR APPEAR TO BE RANSACKED VEHICLE BEARING MISSOURI LICENSE BLADE OF BJ0T8X EXPIRE IN 27 CLOSE THE DOORS, SECURE THE VEHICLE AND START AN AREA CANVAS FOR SUSPECTS.

THE CITY'S FINEST, LLC
1039 Tower Grove Avenue
Saint Louis Missouri 63110



CLIENT:
HOLLY HILLS

INCIDENT/ACTIVITY REPORT	
INCIDENT	78715
DATE	10/31/2025
TIME	08:07 PM
CREATED BY	JOSHUA EDDISON
POSITION	TCF SECURITY SERVICES
PATROL AREA	HOLLY HILLS

INCIDENT INFORMATION	
DATE & TIME	10/31/2025 08:07 PM
INCIDENT TYPE	ASSIST EMS/FIRE/POLICE
PHOTO/IMAGE	
INCIDENT LOCATION	3927 HOLLY HILLS BLVD
NARRATIVE	AFTER BEING FLAGGED DOWN BY GOOD SAMARITAINS, PEDESTRIAN ADVISED THEY SAW A W/F IDENTIFIED AS BRIANA TRAMPAN, 18 PASS OUT. EMS WAS NOTIFIED AND MYSELF AND REPORTING PARTY REMAINED UNTIL EMS ARRIVED BRIANNA ADVISED SHE WAS SMOKING WEED AND GOT HOT BEFORE PASSING OUT. BRIANNA REFUSED TRANSPORT FROM EMS. AND WALKED AWAY FROM THE SCENE