



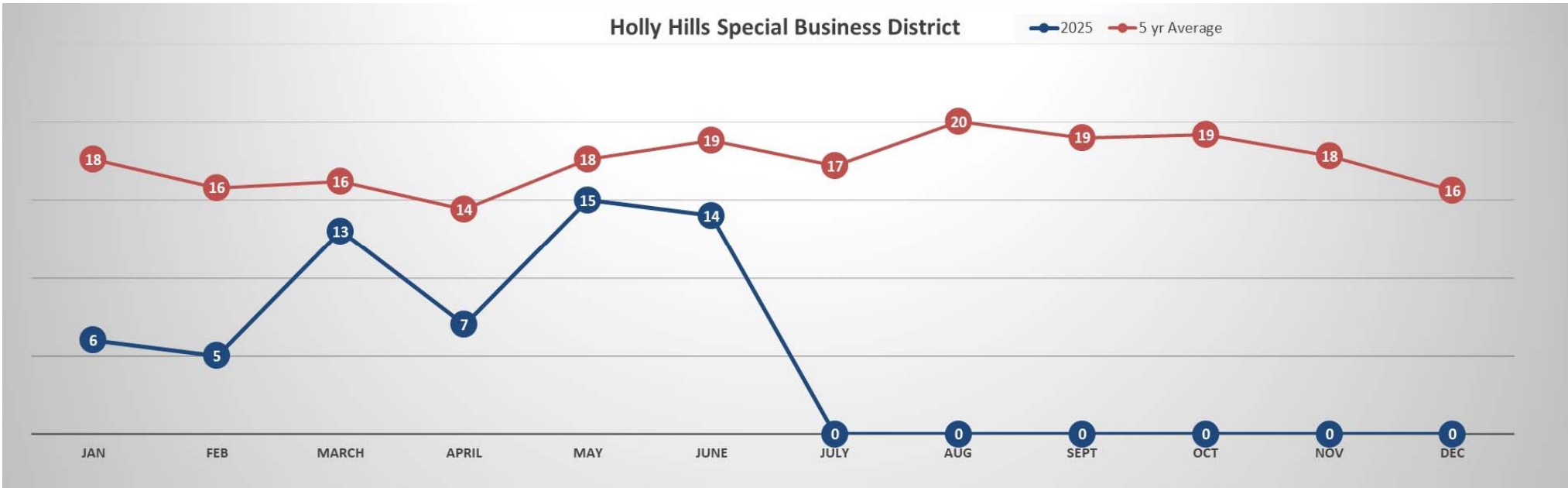
Holly Hills SBD
June 2025



Holly Hills SBD Crime Statistics*

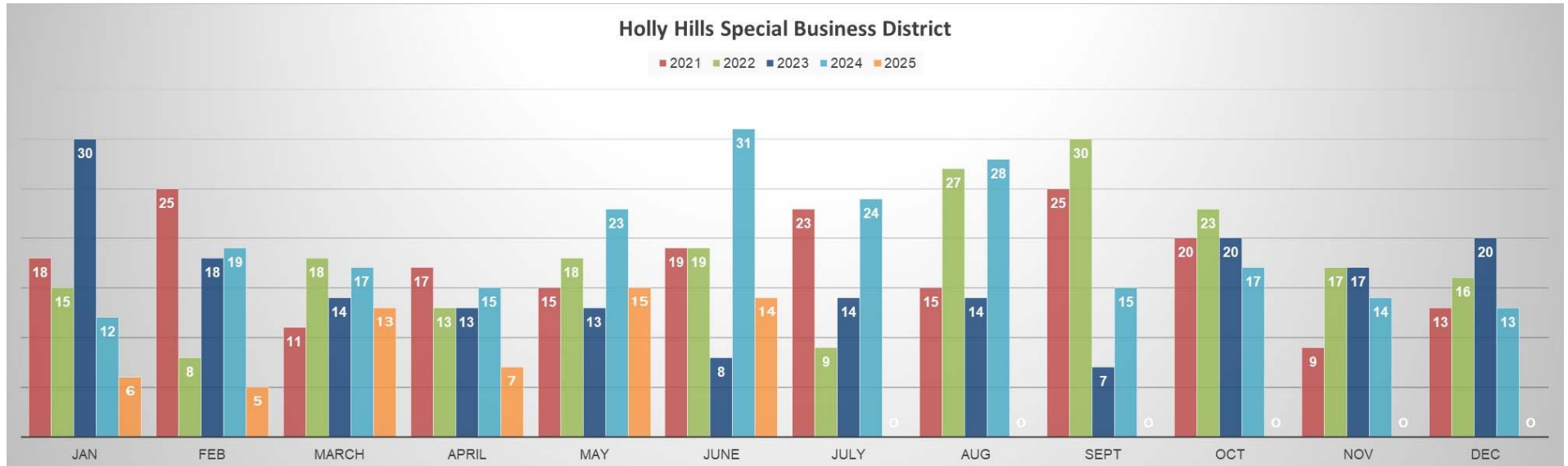


Holly Hills Special Business District																															
Crime	Jan		Feb		March		April		May		June		July		Aug		Sept		Oct		Nov		Dec		Average		Y.T.D.				
	2024	2025	2024	2025	2024	2025	2024	2025	2024	2025	2024	2025	2024	2025	2024	2025	2024	2025	2024	2025	2024	2025	2024	2025	2024	YTD	2024	2025	Change	% Change	
Homicide	0	0	0	0	0	0	0	0	0	0	0	0	0	0	0	0	0	0	0	0	0	0	0	0	0	0	0	0	0	0	N/A
Rape	0	0	0	0	0	0	0	0	0	0	0	0	0	0	0	0	0	0	0	0	0	0	0	0	0	0	0	0	0	0	N/A
Robbery	0	0	0	0	0	0	0	0	0	0	0	0	0	0	0	0	0	0	1	0	0	0	0	0	0	0	0	0	0	0	N/A
Agg Assault	1	1	2	0	1	1	1	0	4	0	4	0	4	0	1	0	1	0	1	0	1	0	1	0	2	0	13	2	(11)	-84.62%	
Person Crime	1	1	2	0	1	1	1	0	4	0	4	0	4	0	1	0	1	0	2	0	1	0	1	0	2	0	13	2	(11)	-84.62%	
Burglary	1	1	2	2	3	2	1	1	4	2	4	3	6	0	9	0	3	0	3	0	2	0	7	0	4	2	15	11	(4)	-26.67%	
Larceny	6	0	8	1	10	10	10	4	8	11	19	10	12	0	12	0	8	0	10	0	6	0	3	0	9	6	61	36	(25)	-40.98%	
Vehicle Theft	4	4	7	2	3	0	3	2	7	1	4	1	2	0	6	0	3	0	2	0	5	0	1	0	4	2	28	10	(18)	-64.29%	
Arson	0	0	0	0	0	0	0	0	0	1	0	0	0	0	0	0	0	0	0	0	0	0	1	0	0	0	0	1	1	1	N/A
Property Crime	11	5	17	5	16	12	14	7	19	15	27	14	20	0	27	0	14	0	15	0	13	0	12	0	17	10	104	58	(46)	-44.23%	
Total Crime	12	6	19	5	17	13	15	7	23	15	31	14	24	0	28	0	15	0	17	0	14	0	13	0	19	10	117	60	(57)	-48.72%	





Holly Hills SBD Crime Statistics*



Statistics: Please note as of 2021 UCR SRS data is no longer available as FBI crime data regulations dictate the switch to UCR NIBRS. These are federal definitional changes so that data can be comparable across the united states. Because these definitions and standards are new and allow for a single crime to be counted across multiple categories, this document used data from the SLMPD Records Management System (RMS), and subscribes to hierarchical rules. Counting each crime as a singular incident as written, and counting the highest NIBRS order crime only once. These are subject to change as they are reviewed by quality control and are considered “live” numbers. While they are comparable to each other, they are not comparable to other data sources, such as UCR or NIBRS crime categories/definitions/counting standards.



Holly Hills SBD Crime Statistics*



Part 1 Person Crime



Part 1 Property Crime





Holly Hills SBD

Shift, Time, and Day of Week Analysis

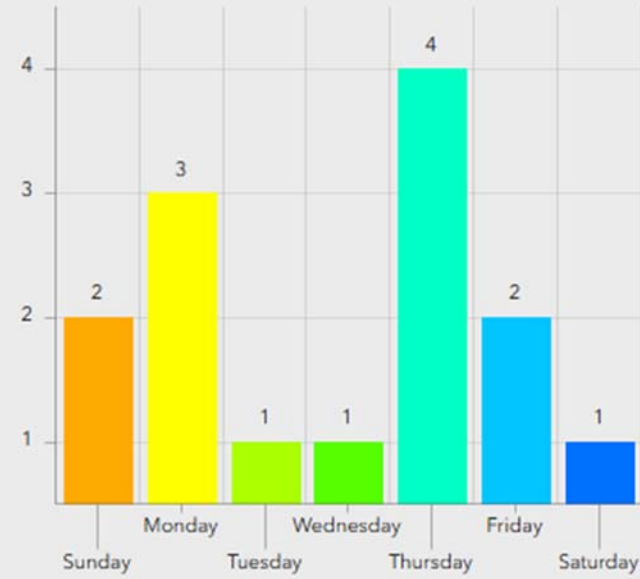
June 2025



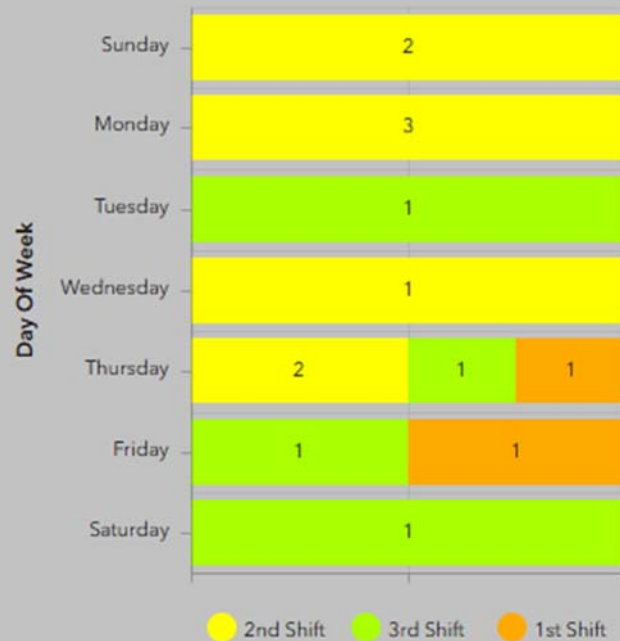
Percent of Activity by Shift



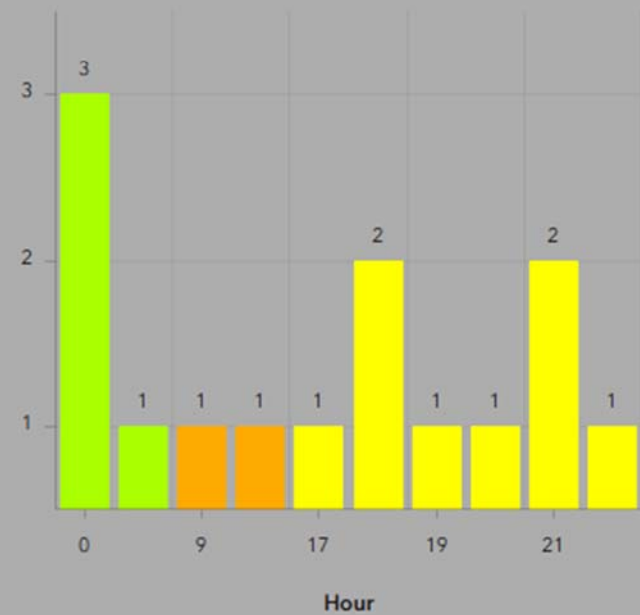
Day of Week



Incident Counts
By Day of Week and Shift



Time Of Day





Holly Hills SBD

Shift, Time, and Day of Week Analysis

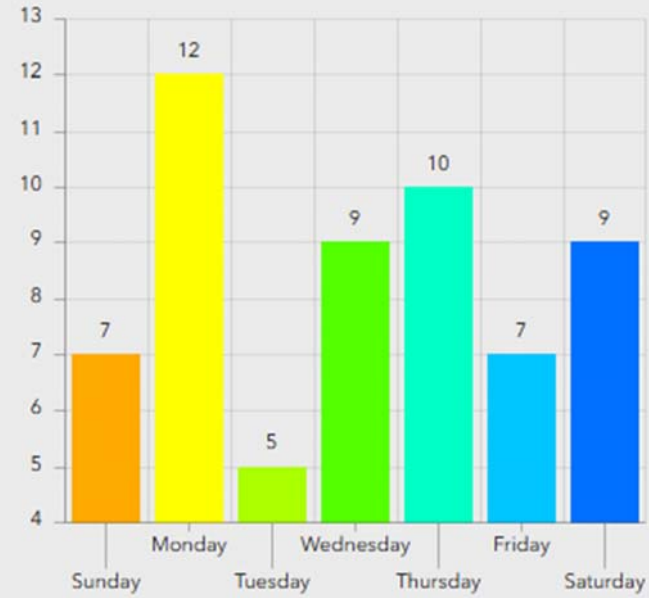
2025 YTD



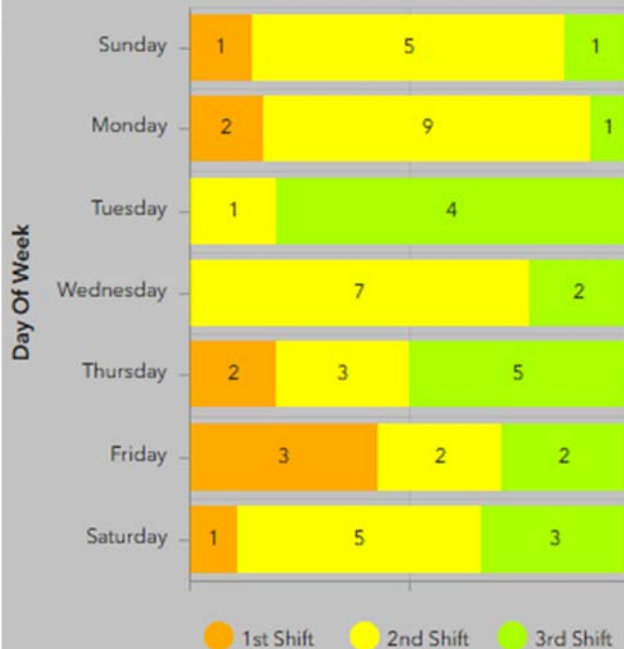
Percent of Activity by Shift



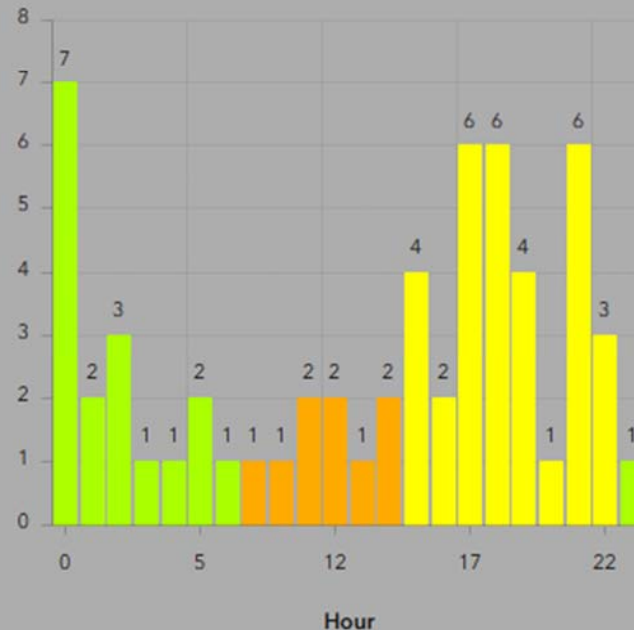
Day of Week



Incident Counts
By Day of Week and Shift



Time Of Day



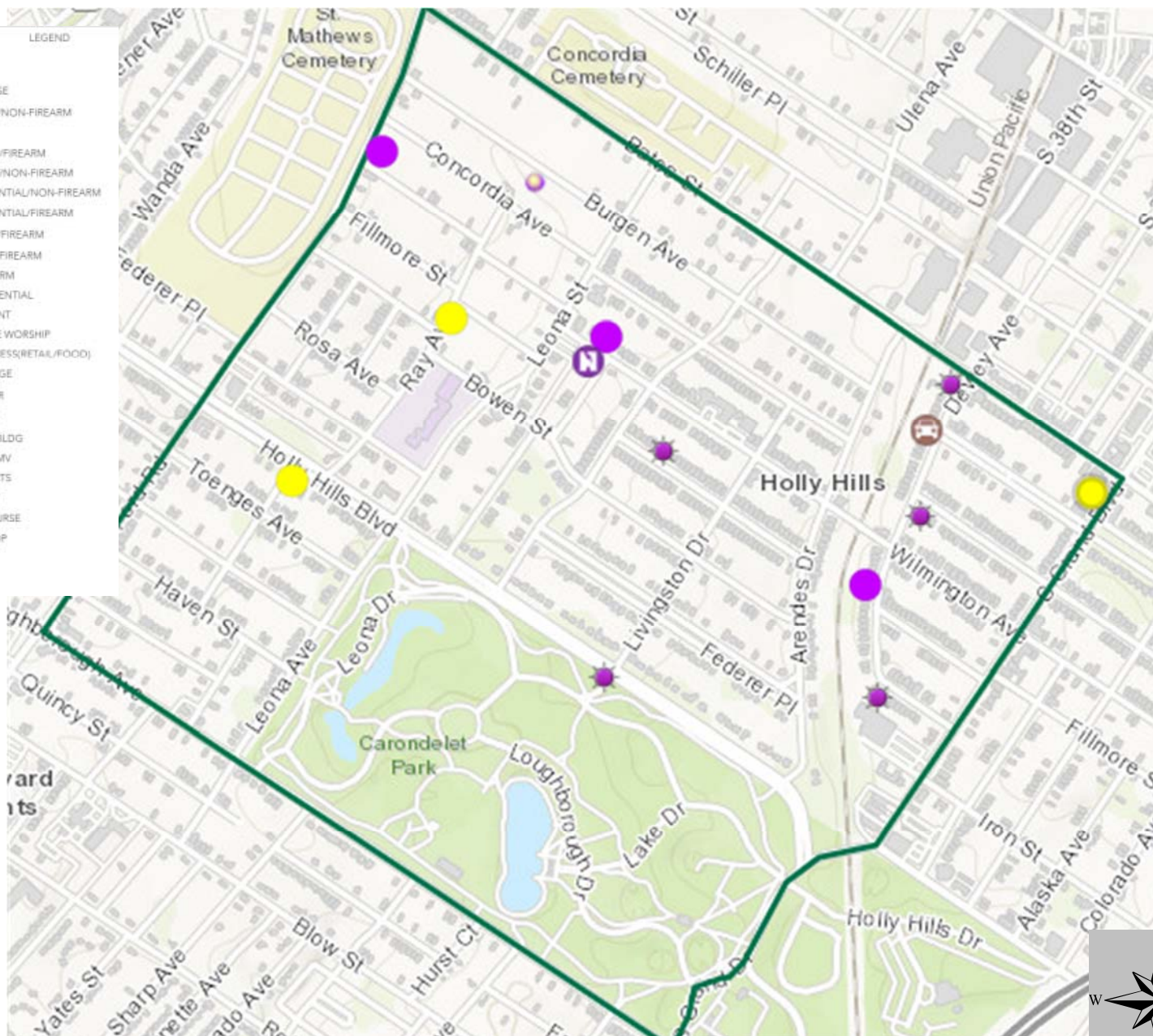
Totals shown on this page June not fully align with other charts due to delayed reports from previous months



Holly Hills SBD Crime Map June 2025



- LEGEND
- MURDER
 - RAPE/SEX OFFENSE
 - ROBBERY: OTHER/NON-FIREARM
 - Business Robbery
 - ROBBERY: STREET/FIREARM
 - ROBBERY: STREET/NON-FIREARM
 - ROBBERY: RESIDENTIAL/NON-FIREARM
 - ROBBERY: RESIDENTIAL/FIREARM
 - ROBBERY: OTHER/FIREARM
 - AGG ASSLT: NON-FIREARM
 - AGG ASSLT: FIREARM
 - BURGLARY: RESIDENTIAL
 - BURGLARY: VACANT
 - BURGLARY: PLACE WORSHIP
 - BURGLARY: BUSINESS(RETAIL/FOOD)
 - BURGLARY: GARAGE
 - BURGLARY: OTHER
 - LARCENY: OTHER
 - LARCENY: FROM BLDG
 - LARCENY: FROM MV
 - LARCENY: MV PARTS
 - LARCENY: SHIP/LT
 - LARCENY: PICK/PURSE
 - LARCENY: COIN OP
 - VEHICLE THEFT
 - ARSON



July

2025



**THE CITY'S
FINEST**

STATISTICS & SUMMARY REPORT

HOLLY HILLS SBD

DATE RANGE: 7/1/2025 - 7/14/2025



(314) 458-9297



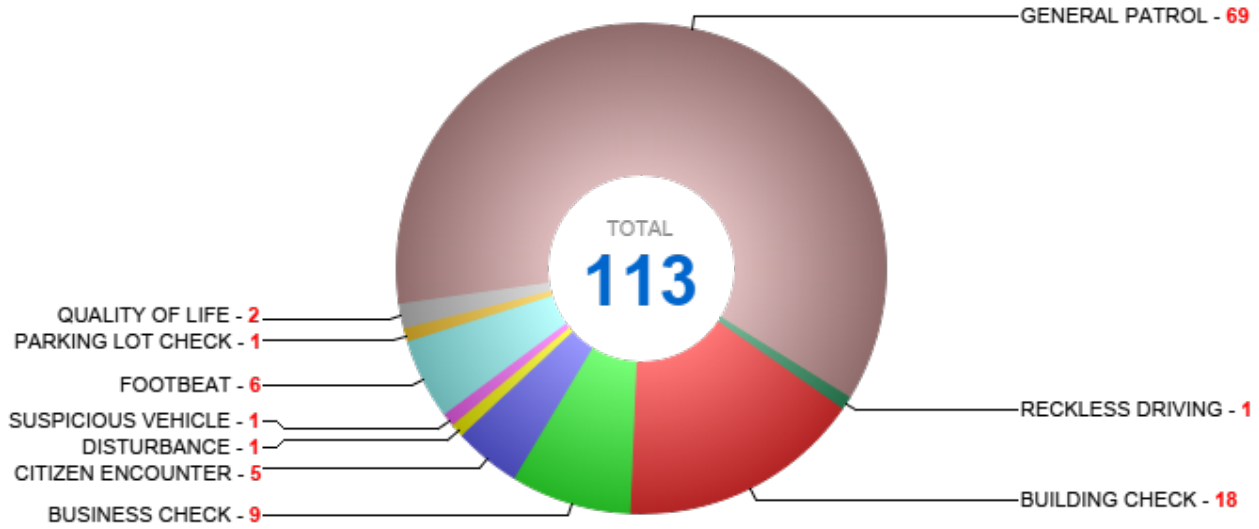
www.tcf-llc.com

MULTI-DIMENSION OVERVIEW

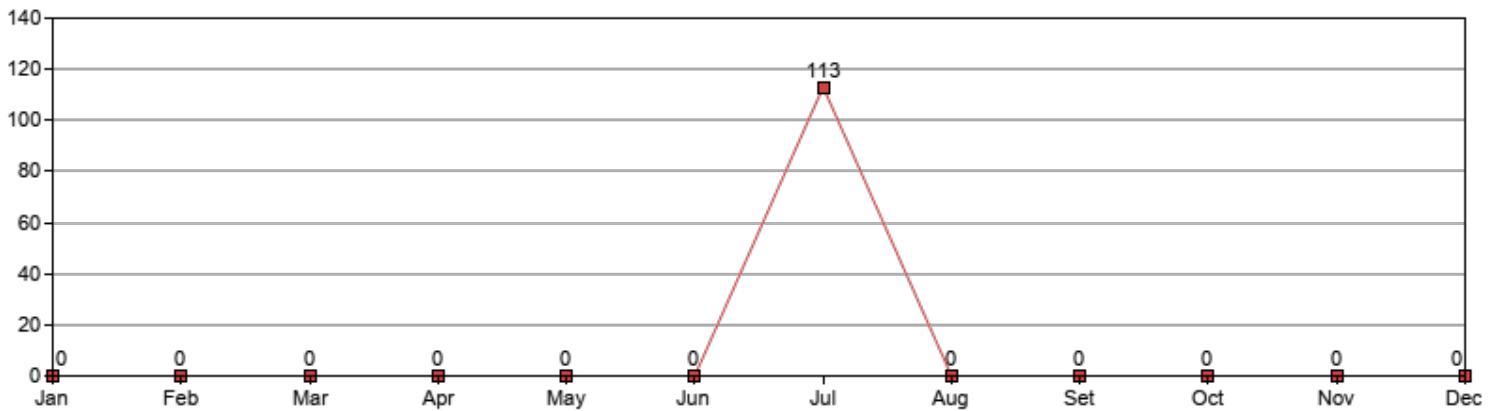
7/1/2025 - 7/14/2025



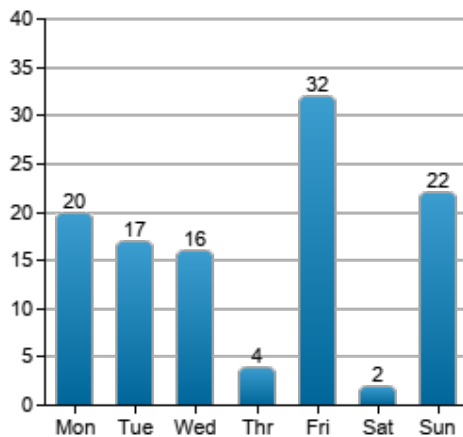
Events Overview



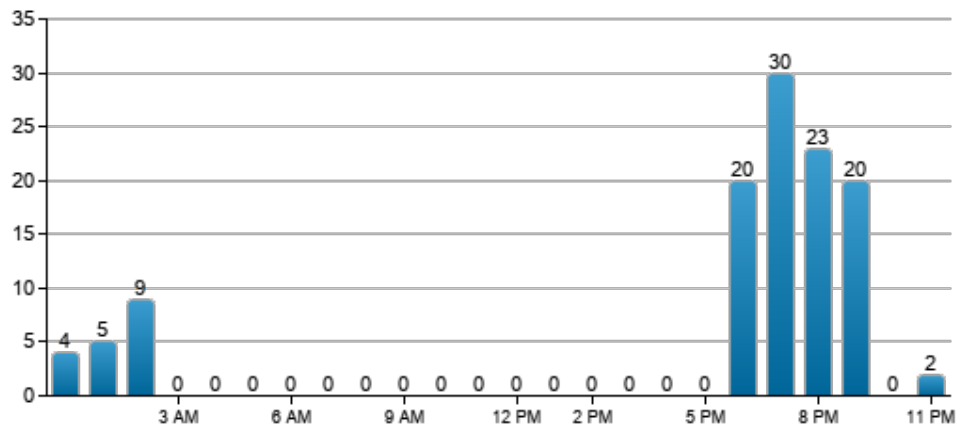
Monthly Activity



Day of Week Activity



Time of Day Activity



ARRESTS



0

FIELD INTERVIEWS



0

MAJOR INCIDENTS



2

BUSINESS CHECKS



27

TICKETS



1

SHIFT ACTIVITY



78

CITIZEN SERVICES



5

INCIDENT CATEGORY	SUN	MON	TUE	WED	THU	FRI	SAT	TOTAL
BUILDING CHECK	0	5	0	1	12	0	0	18
BUSINESS CHECK	0	3	1	1	1	2	1	9
CITIZEN ENCOUNTER	1	2	0	1	0	0	1	5
DISTURBANCE	0	1	0	0	0	0	0	1
SUSPICIOUS VEHICLE	0	0	0	1	0	0	0	1
FOOTBEAT	0	5	0	0	0	0	1	6
PARKING LOT CHECK	0	1	0	0	0	0	0	1
QUALITY OF LIFE	2	0	0	0	0	0	0	2
GENERAL PATROL	17	0	14	0	19	0	19	69
RECKLESS DRIVING	0	0	1	0	0	0	0	1

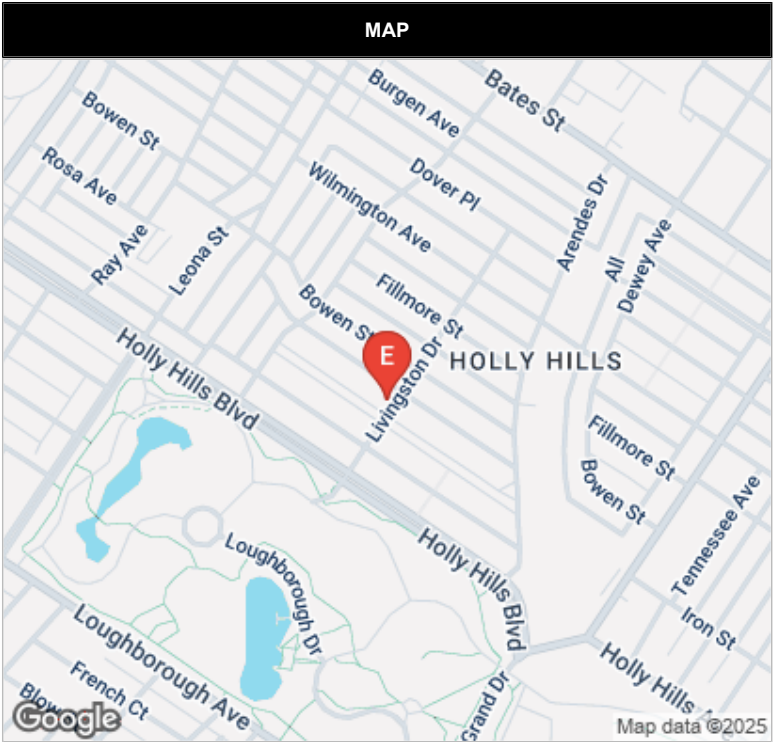
=



EVENT REPORTS

INCIDENT/ACTIVITY REPORT	
INCIDENT	40123
DATE	7/13/2025
TIME	09:23 PM
CREATED BY	ROBERT SIMONS
PATROL AREA	HOLLY HILLS

INCIDENT INFORMATION	
DATE & TIME	7/13/2025 09:23 PM
INCIDENT TYPE	SUSPICIOUS PERSON
PHOTO/IMAGE	<div><p>NO IMAGE AVAILABLE</p></div>
INCIDENT LOCATION	3903 FEDERER PL
NARRATIVE	CITIZENS STOPPED ME AND SAID HIS DAUGHTERS LIVE ON THE 3900 BLOCK OF FILLMORE AND SAID SOMEBODY TRIED TO OPEN THE FRONT DOOR.. I RESPONDED TO THE AREA BUT DIDN'T OBSERVE ANYBODY WALKING AROUND THE NEIGHBORHOOD.




THE CITY'S FINEST, LLC
1039 Tower Grove Avenue
Saint Louis Missouri 63110



CLIENT:
HOLLY HILLS

INCIDENT/ACTIVITY REPORT	
INCIDENT	36716
DATE	7/3/2025
TIME	2:03 AM
CREATED BY	ROBERT HOWARD
POSITION	TCF SECURITY SERVICES
PATROL AREA	HOLLY HILLS


INCIDENT INFORMATION	
DATE & TIME	7/3/2025 2:03 AM
INCIDENT TYPE	SUSPICIOUS VEHICLE
PHOTO/IMAGE	
INCIDENT LOCATION	6100 NEWPORT AVE
NARRATIVE	WINDOWS LEFT UNSECURE

THE CITY'S FINEST, LLC
1039 Tower Grove Avenue
Saint Louis Missouri 63110



CLIENT:
HOLLY HILLS

INCIDENT/ACTIVITY REPORT	
INCIDENT	36376
DATE	7/1/2025
TIME	08:43 PM
CREATED BY	PAUL WACTOR
POSITION	TCF SECURITY SERVICES
PATROL AREA	HOLLY HILLS

INCIDENT INFORMATION	
DATE & TIME	7/1/2025 08:43 PM
INCIDENT TYPE	DISTURBANCE
PHOTO/IMAGE	<div><p>NO IMAGE AVAILABLE</p></div>
INCIDENT LOCATION	HOLLY HILLS BLVD/LEONA
NARRATIVE	FLAGGED DOWN ABOUT A DISTURBANCE AT HOLLY HILLS AND LEONA BETWEEN MALE A FEMALE. ARRIVED ON SCENE AND BOTH PARTIES WERE GONE PRIOR TO MY ARRIVAL



NIGHTLY REPORTS



Category	Count
ARRESTS	0
FIELD INTERVIEWS	0
CRIMINAL INCIDENTS	0
BUSINESS CHECKS	0
TRAFFIC ENFORCEMENT	0
SHIFT ACTIVITY	0
CITIZEN SERVICES	0

REPORT DETAILS

Last Update: 7/3/2025 11:42:31 PM

Approved Date:

Approved Time:

Approved By:

Notable Report: ☐

ATTACHMENTS

+

SAVE

PREVIEW REPORT

VOID REPORT

BACK TO SEARCH

REPORT: 63677

SCHEDULED SHIFT START
07/01/2025 6:00 PM

SCHEDULED SHIFT END
07/01/2025 10:00 PM

PATROL AREA
HOLLY HILLS

GPS START
07/01/2025 5 55 PM

GPS END
07/01/2025 10 00 PM

GPS UNIT
ROLLCALL-3

STATUS
SUBMITTED

VEHICLE
TCF-10

WEATHER
N/A

CLOCK TERMINAL

OFFICER
PAUL WACTOR

CLOCK IN
07/1/2025 - 05:55 PM

CLOCK OUT
07/1/2025 - 10:00 PM

STATUS
SUBMITTED

GPS WORKLOAD
4 HOURS : 05 MINUTES

EDIT TIME CLOCK

FILL GPS TIME

ARRESTS
0

FIELD INTERVIEWS
0

CRIMINAL INCIDENTS
1

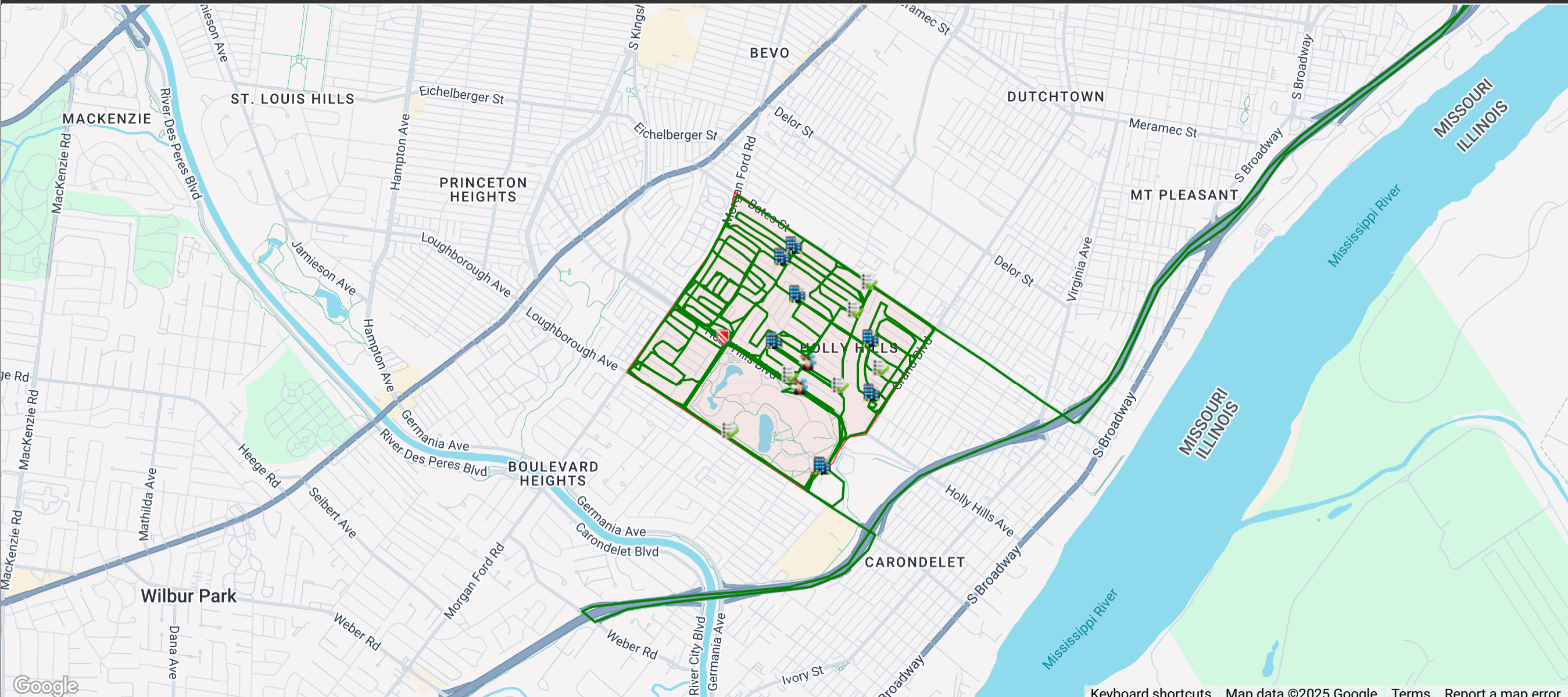
BUSINESS CHECKS
8

TRAFFIC ENFORCEMENT
0

SHIFT ACTIVITY
6

CITIZEN SERVICES
2

REPORT MAPPING ENGINE (BETA)



Keyboard shortcuts Map data ©2025 Google Terms Report a map error

0

TIMESTAMP: 07/01/2025 5:55:00 PM

FIR

ARREST

INCIDENTS

ACTIVITY

GEO FENCE

REPORT DETAILS

Last Update: 7/1/2025 10:00:08 PM

Approved Date:

Approved Time:

Approved By:

Notable Report: ☐

ACTIVITY DETAILS			
EVENT	ADDRESS	TIME STAMP	SUMMARY
BUILDING CHECK	3601 LOUGHBOROUGH AVE	7/1/2025 - 06:43 PM	FENCE SECURR TO PARK BUILDING
BUILDING CHECK	3601 LOUGHBOROUGH AVE	7/1/2025 - 06:44 PM	PARKS MAINTENCE BUILDING SECURE
FOOTBEAT	3636 FILLMORE ST	7/1/2025 - 06:55 PM	FOOT BEAT ON BLOCK
BUILDING CHECK	3970 WILMINGTON AVE	7/1/2025 - 07:00 PM	MELS AUTO REPAIR SHOP
FOOTBEAT	3808 FEDERER PL	7/1/2025 - 07:29 PM	FOOT PATROL CONDUCTED
BUSINESS CHECK	5624 LEONA ST	7/1/2025 - 07:33 PM	STELLAR HOG, BUSINESS CLOSED AT THIS HOUR
BUSINESS CHECK	5701 LEONA ST	7/1/2025 - 07:38 PM	LEONA MARKET
BUILDING CHECK	3966 FEDERER PL	7/1/2025 - 07:54 PM	CHECK ON RESIDENCE
CITIZEN ENCOUNTER	3890 FEDERER PL	7/1/2025 - 07:56 PM	SPOKE WITH RESIDENT WATER COMMON AREA, ASKED HER IF THERE WAS ANYTHING TO BE ON THE LOOK OUT FOR.
FOOTBEAT	3820 BATES ST	7/1/2025 - 08:05 PM	AT HOLLY HILLS COMMUNITY GARDEN
FOOTBEAT	6398 LIVINGSTON DR	7/1/2025 - 08:33 PM	EASTBSODE OF CARONDELTK PARK
CITIZEN ENCOUNTER	3881 HOLLY HILLS BLVD	7/1/2025 - 08:38 PM	SPOKE WITH JOGGERS IN THE PARK
DISTURBANCE	HOLLY HILLS BLVD/LEONA	7/1/2025 - 08:43 PM	FLAGGED DOWN ABOUT A DISTURBANCE AT HOLLY HILLS AND LEONA BETWEEN MALE A FEMALE. ARRIVED ON SCENE AND BOTH PARTIES WERE GONE PRIOR TO MY ARRIVAL
FOOTBEAT	3800 DOVER PL	7/1/2025 - 09:04 PM	FOOT PATROL
BUILDING CHECK	5822 DEWEY	7/1/2025 - 09:14 PM	VACANT BUILDING
BUSINESS CHECK	6155 S GRAND BLVD	7/1/2025 - 09:18 PM	NOVUS HEALTH
PARKING LOT CHECK	3910 LOUGHBOROUGH AVE	7/1/2025 - 09:29 PM	CHECKING ON PARKED VEHICLES OF PEOPLE IN CARONDELTK PARK

ATTACHMENTS

*** NO ATTACHMENTS HAVE BEEN UPLOADED TO THIS REPORT ***

ADDITIONAL OFFICER'S NOTES

PRIOR TO RESPONDING TO HOLLY HILLS I MET WITH CAPTAIN KARNOWSKI AND HE BRIEFED ME ON THE EXPECTATIONS OF PATROLLING HOLLY HILLS.

IT SHOULD BE NOTED I HAD A SLIGHT DELAY IN ARRIVING AT HOLLY HILLS DUE TO NOT REALIZING THAT LOUGHBROUGH AND GERMANIA WERE CLOSED.

VEHICLE WAS REFUELED PRIOR TO COMPLETION OF SHIFT AT THENSHELL STATION AT ARSENAL AND IT.

SUPERVISOR COMMENTS

REPORT: 64221

SCHEDULED SHIFT START
07/13/2025 6:00 PM

SCHEDULED SHIFT END
07/13/2025 10:00 PM

PATROL AREA
HOLLY HILLS

GPS START
07/13/2025 5 51 PM

GPS END
07/13/2025 9 52 PM

GPS UNIT
ROLLCALL-6

STATUS
APPROVED

VEHICLE
TCF-17

WEATHER
N/A

CLOCK TERMINAL

OFFICER
ROBERT SIMONS

CLOCK IN
07/13/2025 - 05:51 PM


CLOCK OUT
07/13/2025 - 09:52 PM


STATUS
SUBMITTED


GPS WORKLOAD
4 HOURS : 01 MINUTES


EDIT TIME CLOCK


FILL GPS TIME


ARRESTS

0


FIELD INTERVIEWS

0

CRIMINAL INCIDENTS

1

BUSINESS CHECKS

0

TRAFFIC ENFORCEMENT

0

SHIFT ACTIVITY

19

CITIZEN SERVICES

0

REPORT MAPPING ENGINE (BETA)



0

1

2

3

4

5

6

7

8

9

10

11

12

13

14

15

16

17

18

19

20

21

22

23

24

TIMESTAMP: 07/13/2025 5:51:00 PM

FIR

ARREST

INCIDENTS

ACTIVITY

GEO FENCE

REPORT DETAILS

Last Update: 7/13/2025 9:52:16 PM

Approved Date:

Approved Time:

Approved By:

Notable Report: ☒

ACTIVITY DETAILS			
EVENT	ADDRESS	TIME STAMP	SUMMARY
GENERAL PATROL	3758 BATES ST	7/13/2025 - 06:17 PM	DIRECTED PATROL
GENERAL PATROL	3955 DOVER PL	7/13/2025 - 06:18 PM	DIRECTED PATROL
GENERAL PATROL	3960 FEDERER PL	7/13/2025 - 06:19 PM	DIRECTED PATROL.
GENERAL PATROL	4072 CONCORDIA AVE	7/13/2025 - 06:32 PM	DIRECTED PATROL.
GENERAL PATROL	4001 HOLLY HILLS BLVD	7/13/2025 - 07:10 PM	DIRECTED PATROL
GENERAL PATROL	6619 LEONA ST	7/13/2025 - 07:11 PM	DIRECTED PATROL.
GENERAL PATROL	6730 ALEXANDER ST	7/13/2025 - 07:12 PM	DIRECTED PATROL.
GENERAL PATROL	3944 WILMINGTON AVE	7/13/2025 - 07:20 PM	DIRECTED PATROL.
GENERAL PATROL	3654 BELLERIVE BLVD	7/13/2025 - 07:27 PM	DIRECTED PATROL.
GENERAL PATROL	3668A WILMINGTON AVE	7/13/2025 - 07:57 PM	DIRECTED PATROL.
GENERAL PATROL	3858 LOUGHBOROUGH AVE	7/13/2025 - 08:01 PM	DIRECTED PATROL
GENERAL PATROL	4215-4217 BATES ST	7/13/2025 - 08:15 PM	DIRECTED PATROL.
GENERAL PATROL	3881 HOLLY HILLS BLVD	7/13/2025 - 08:21 PM	DIRECTED PATROL
GENERAL PATROL	4114 TYROLEAN AVE	7/13/2025 - 08:24 PM	DIRECTED PATROL.
GENERAL PATROL	4092 HOLLY HILLS BLVD	7/13/2025 - 08:46 PM	DIRECTED PATROL.
GENERAL PATROL	5909 CORONADO AVE	7/13/2025 - 08:58 PM	DIRECTED PATROL.
GENERAL PATROL	4111 CONCORDIA AVE	7/13/2025 - 09:02 PM	DIRECTED PATROL.
GENERAL PATROL	4104 BURGEN AVE	7/13/2025 - 09:04 PM	DIRECTED PATROL
GENERAL PATROL	6028 ARENDES DR	7/13/2025 - 09:11 PM	DIRECTED PATROL.
SUSPICIOUS PERSON	3903 FEDERER PL	7/13/2025 - 09:23 PM	CITIZENS STOPPED ME AND SAID HIS DAUGHTERS LIVE ON THE 3900 BLOCK OF FILLMORE AND SAID SOMEBODY TRIED TO OPEN THE FRONT DOOR.. I RESPONDED TO THE AREA BUT DIDN'T OBSERVE ANYBODY WALKING AROUND THE NEIGHBORHOOD.

ATTACHMENTS

*** NO ATTACHMENTS HAVE BEEN UPLOADED TO THIS REPORT ***

ADDITIONAL OFFICER'S NOTES

SEE LOG

SUPERVISOR COMMENTS