

## **PLEASE READ THIS INTRODUCTION PRIOR TO REVIEWING THE FOLLOWING GPS REPORTS FOR THE CONTEXT OF THE DATA THE REPORTS SHOW**

The following report have been prepared and published by the Safety & Security Committee of the Holly Hills Special Business District to be fair and transparent with the data used to review the performance of the contractors hired to perform secondary security patrolling within the borders of the Holly Hills Special Business District.

The data provided is subject to certain technological limitations as follows:

- The GPS system tracks a small device affixed to the cell phone the officers are required to have on their person at all times while on patrol.
- The GPS device tracks its location every 30 seconds. The points it tracks are then linked together to show a path. This 30 second gap is primarily the cause for the drawn path sometimes jumping across large swaths of land, rather than along a road.
- As with all technology, it is subject to mechanical and digital faults, and is not a perfect system. The tools in place are designed to provide information to the Safety & Security Committee to hold our contractors accountable for serving the SBD.

The GPS records are shared with the security contractor, and efforts to promote and ensure fair and equitable patrolling are always ongoing.

Day: 2 | Time Range: 2024-05-02 18:04:00 – 2024-05-02 21:45:00

lat



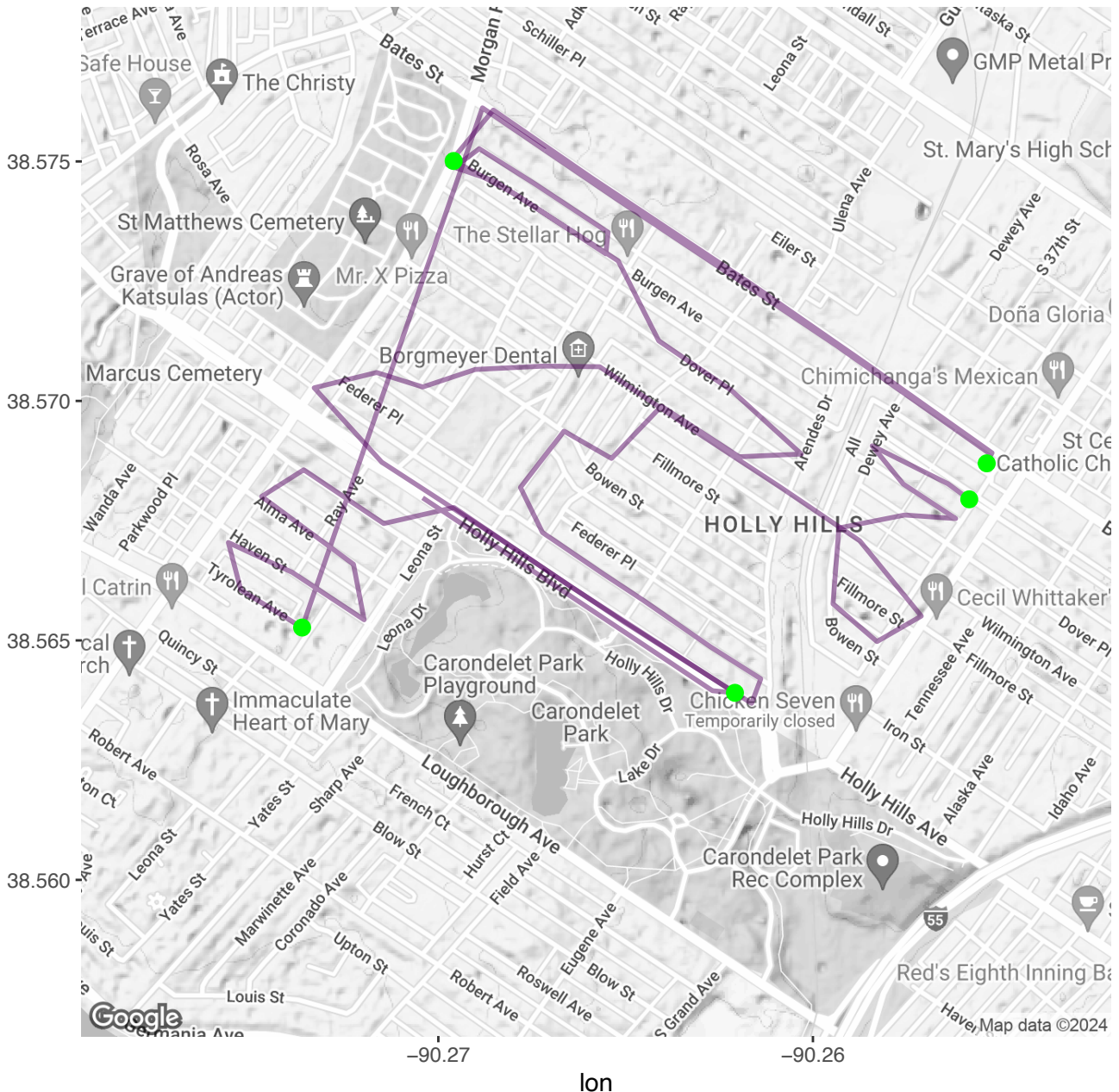
Day: 5 | Time Range: 2024-05-05 14:08:00 – 2024-05-05 17:40:00

lat





Day: 6 | Time Range: 2024-05-06 14:52:00 – 2024-05-06 17:25:00



Day: 7 | Time Range: 2024-05-07 17:23:00 – 2024-05-08 09:39:00

lat



lon



Day: 8 | Time Range: 2024-05-08 14:29:00 – 2024-05-08 17:19:00

lat



lon

Day: 9 | Time Range: 2024-05-09 12:27:00 – 2024-05-09 21:27:00



lon



Day: 10 | Time Range: 2024-05-10 16:50:00 – 2024-05-11 10:41:00

lat





Day: 11 | Time Range: 2024-05-11 18:06:00 – 2024-05-11 21:51:00

lat



Day: 13 | Time Range: 2024-05-13 17:22:00 – 2024-05-13 21:48:00



lon



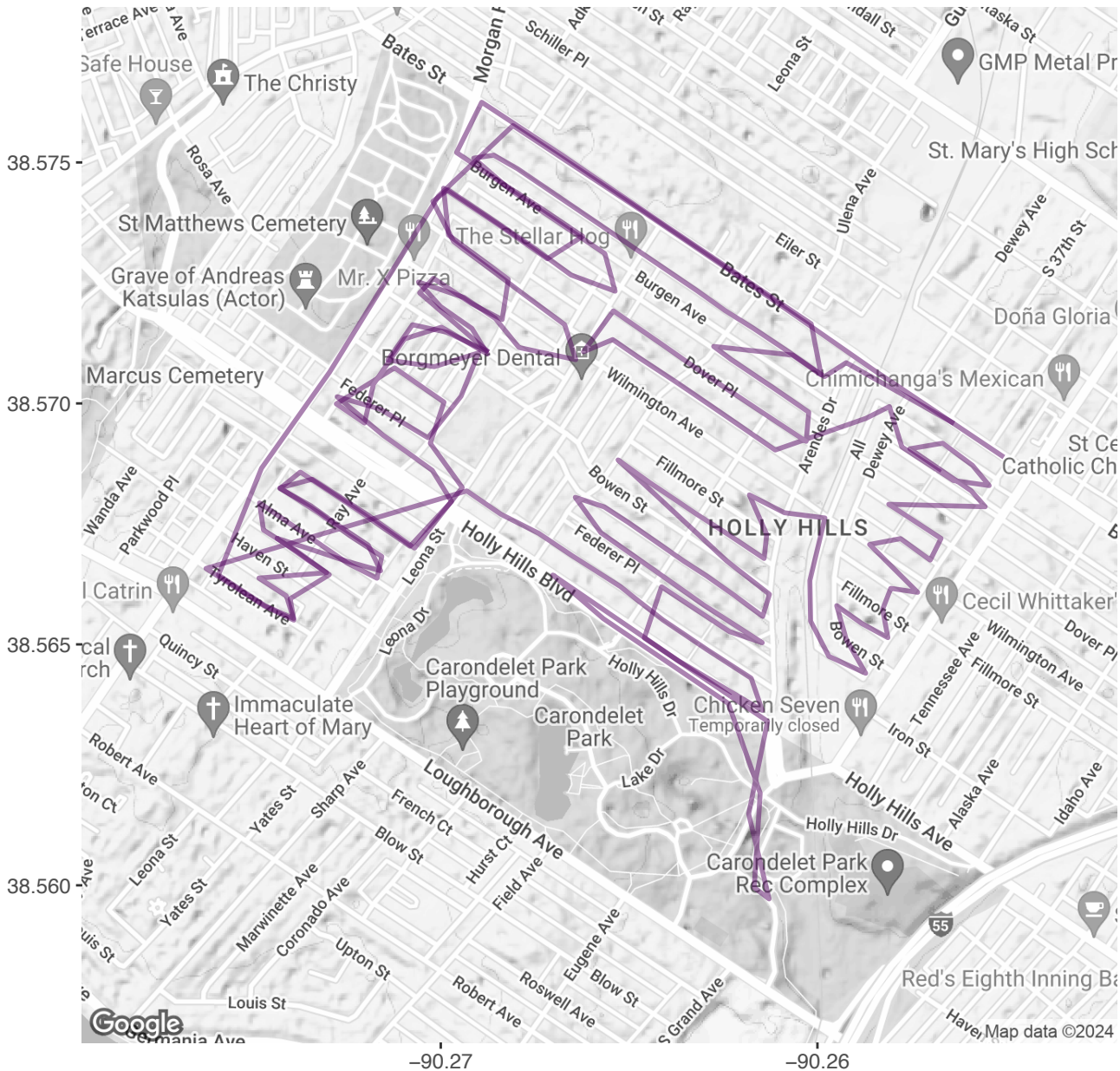
Day: 14 | Time Range: 2024-05-14 14:37:00 – 2024-05-14 17:33:00

lat



Day: 15 | Time Range: 2024-05-15 17:24:00 – 2024-05-15 20:03:00

lat





Day: 16 | Time Range: 2024-05-16 22:23:00 – 2024-05-17 02:49:00

lat

38.575

38.570

38.565

38.560

-90.27

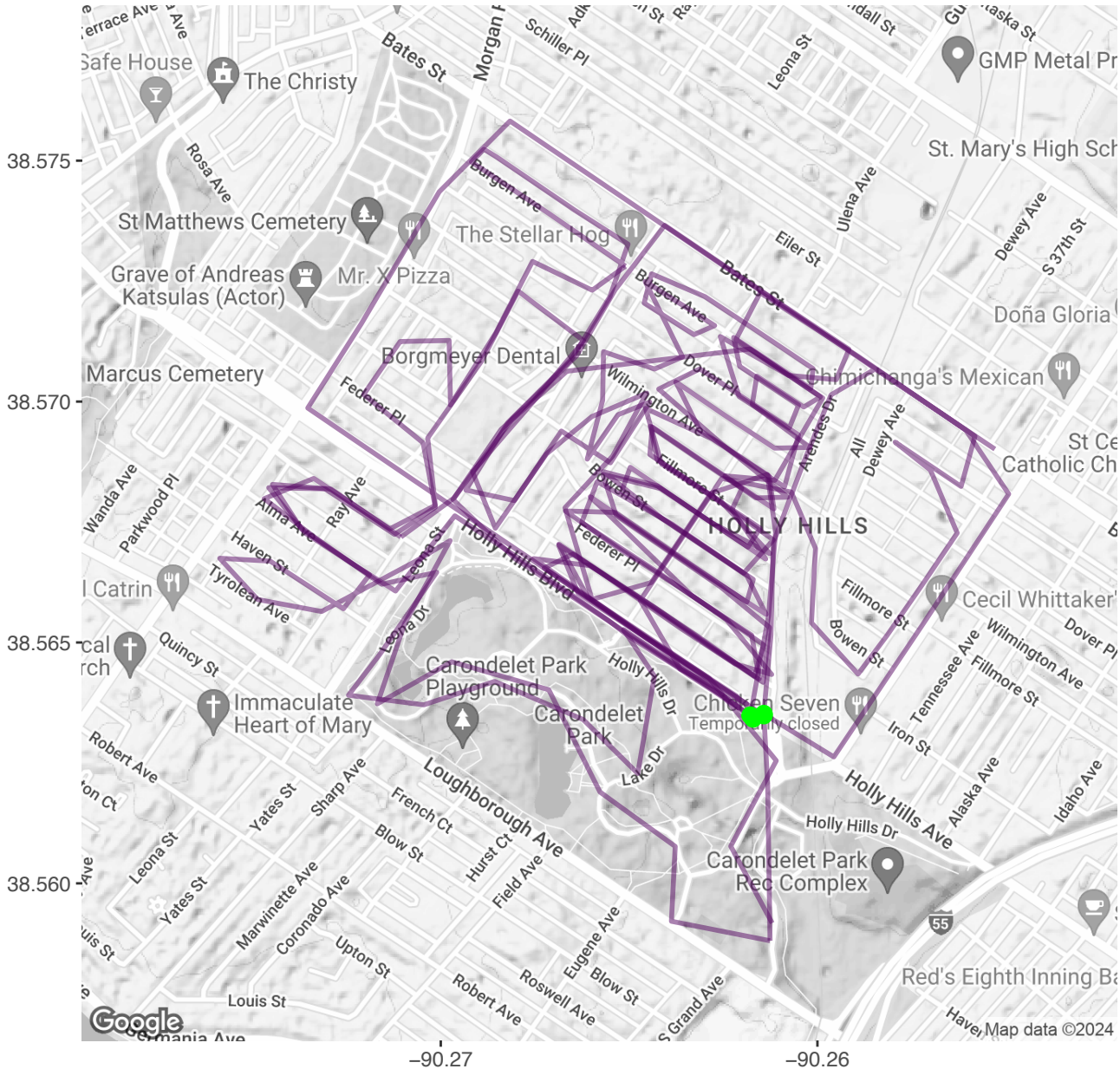
lon

-90.26



Day: 17 | Time Range: 2024-05-17 18:05:00 – 2024-05-17 21:44:00

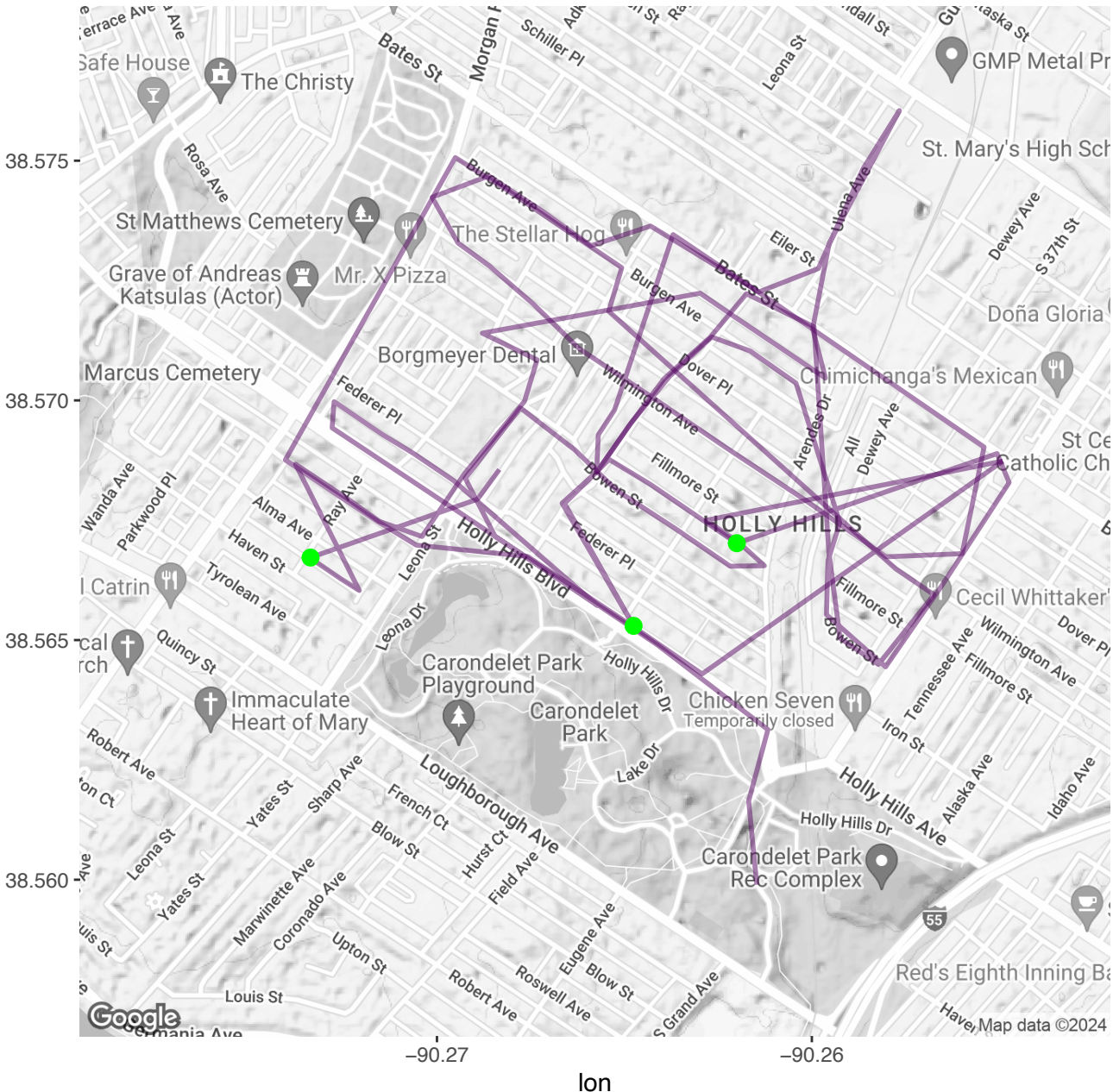
lat



lon



Day: 18 | Time Range: 2024-05-18 17:58:00 - 2024-05-18 20:26:00



lon

Day: 29 | Time Range: 2024-05-29 16:47:00 – 2024-05-29 20:17:00

lat





Day: 31 | Time Range: 2024-05-31 19:05:00 – 2024-05-31 21:50:00

lat

